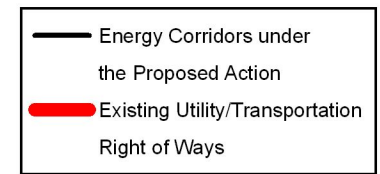
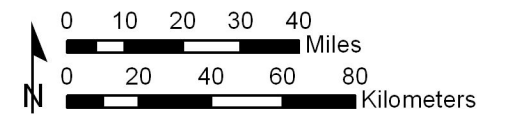
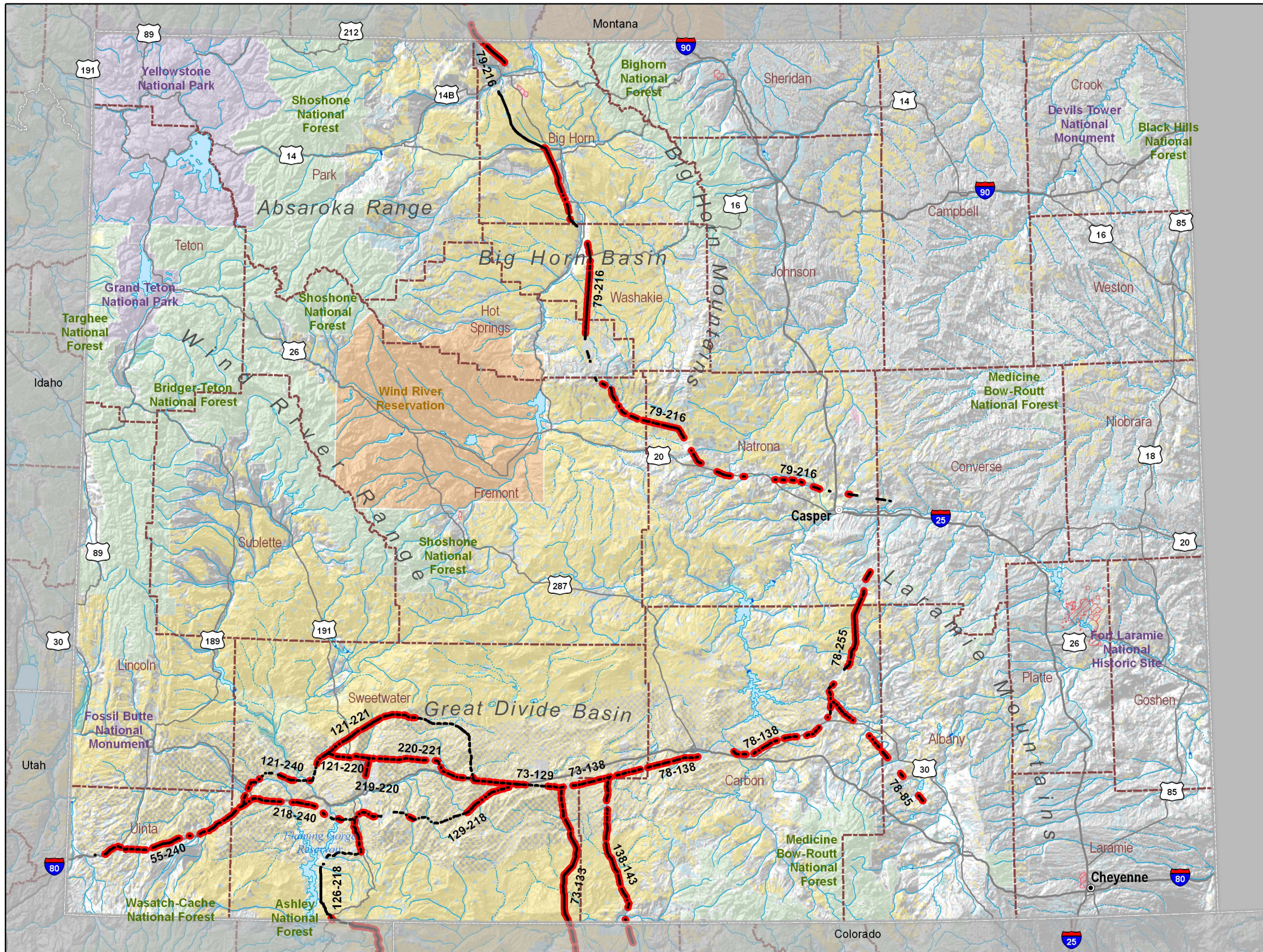


PART 4: RIGHT OF WAY STATE BASE MAP SERIES

**Proposed Section 368
Energy Corridors
- WYOMING -**



- County Boundary
- State Boundary
- International Boundary
- State Owned
- Tribal Lands
- DOD Installations and Ranges
- Federal Ownership**
 - Bureau of Land Management
 - Bureau of Reclamation
 - Department of Defense
 - Department of Energy
 - Fish and Wildlife Service
 - National Park Service
 - Other
 - US Forest Service